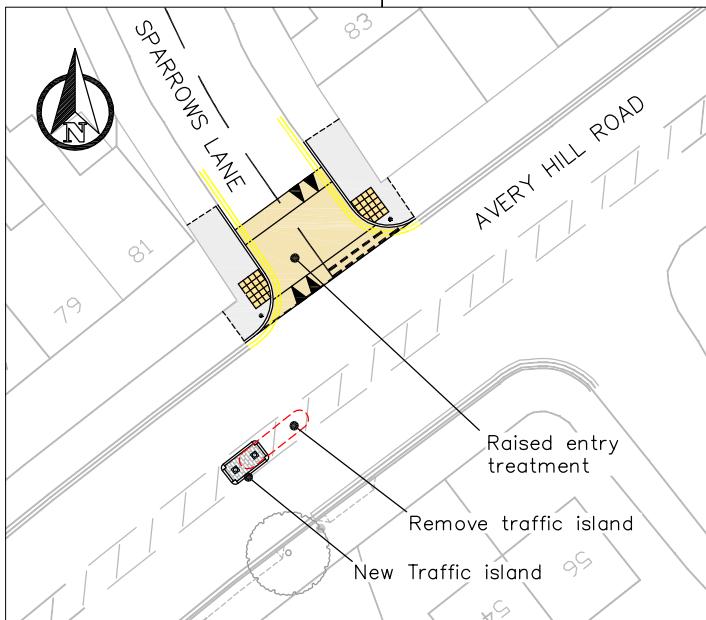
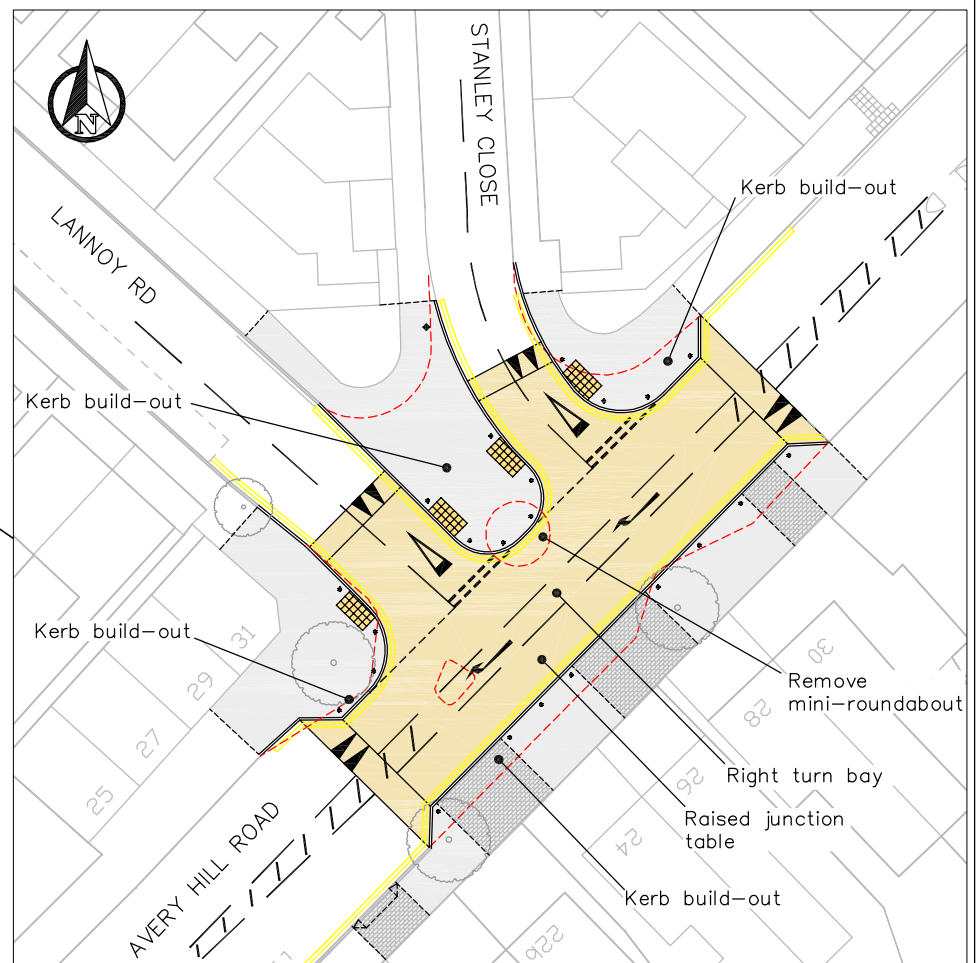
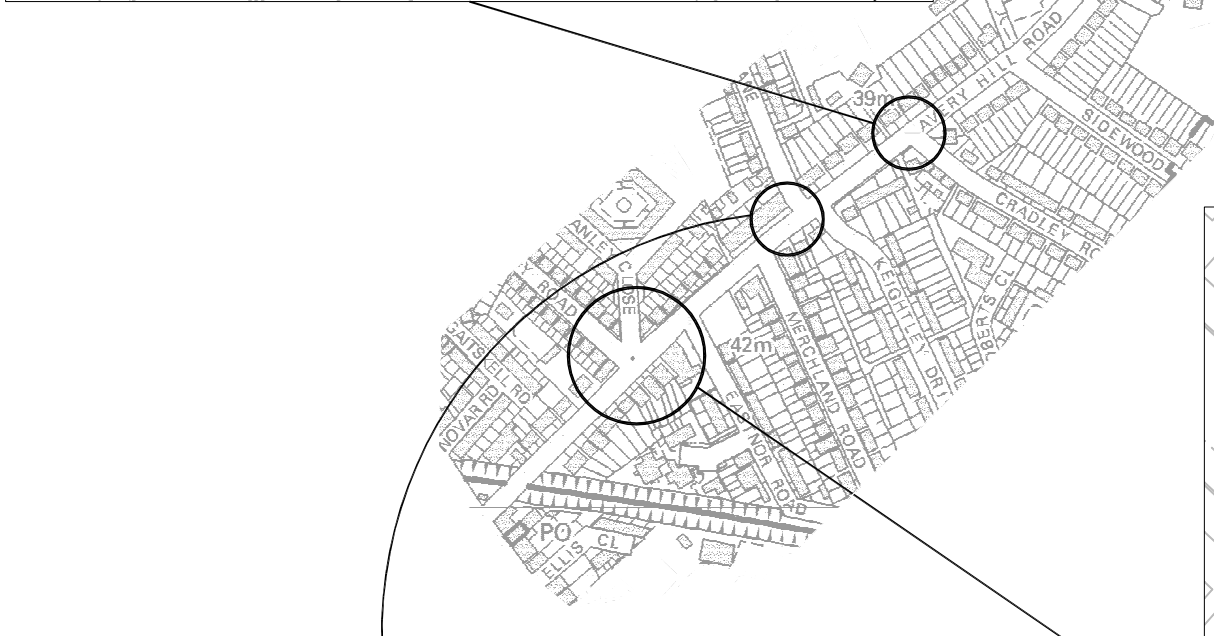
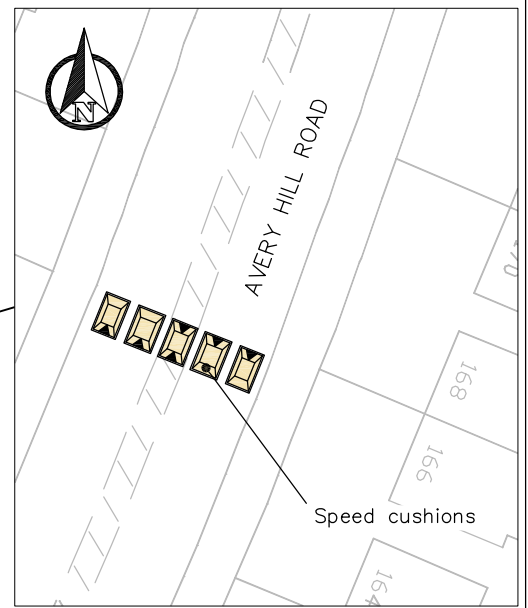
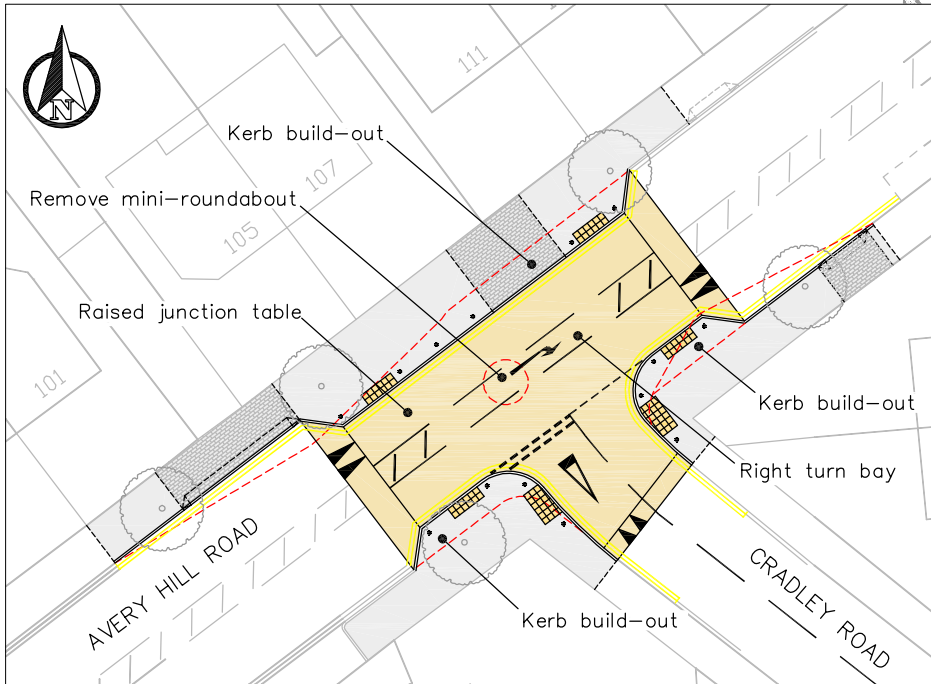
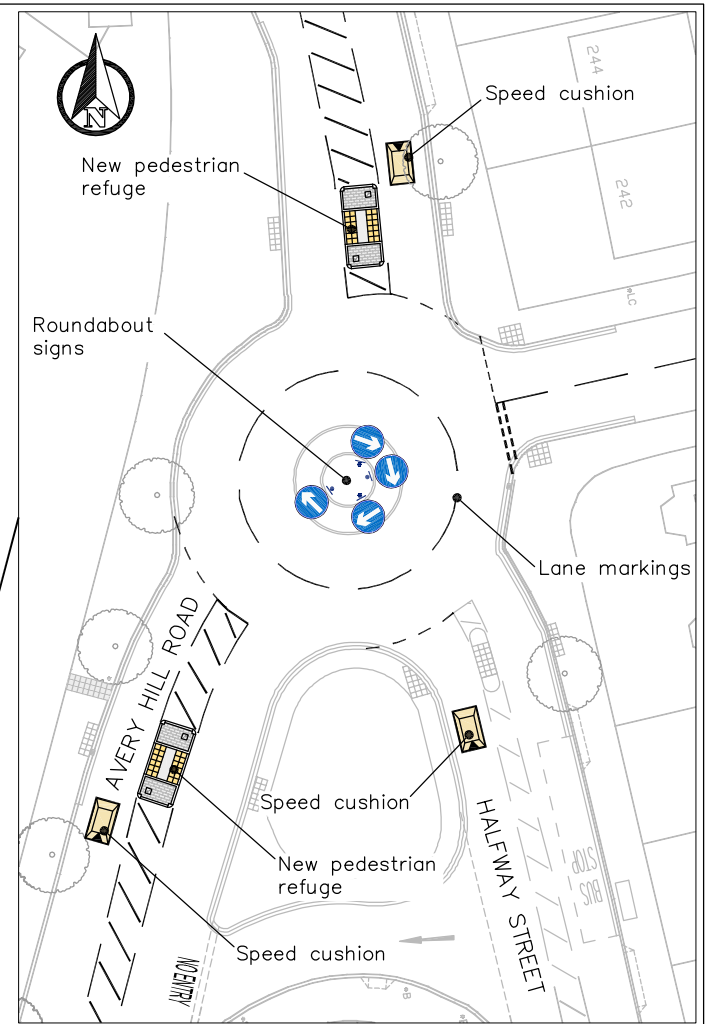
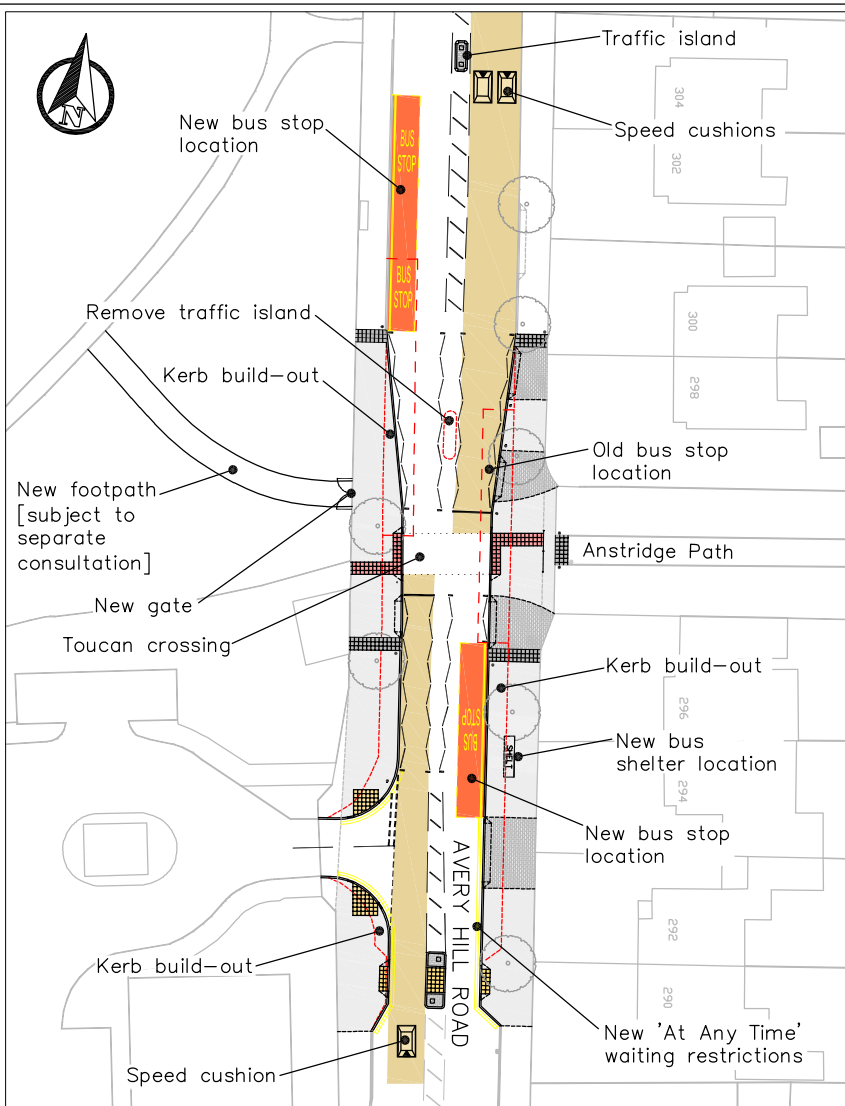


Avery Hill Road Local Safety Scheme Consultation Drawing



KEY

	Raised area of road
	New pavement
	Vehicle crossover
	Tactile paving
	Bollard
	Existing kerbline
	Existing tree

© Crown Copyright: Reproduced from the Ordnance survey mapping with permission. Unauthorised reproduction infringes Crown Copyright and may lead to prosecution or civil proceedings. Greenwich Council, 2011 Licence No 100019692011. This copy has been produced specifically for Highways purposes only. No further copies may be made.